

LMS UNIFOR

LEARNING MANAGEMENT SYSTEM



Important information

To log in, you need a valid name and password. If you don't have them please contact [the administrator](#).



News



Login

User name

Password

Language



Files for download

[Help](#) | [Recommended configuration](#)

Supported browsers



Mozilla Firefox



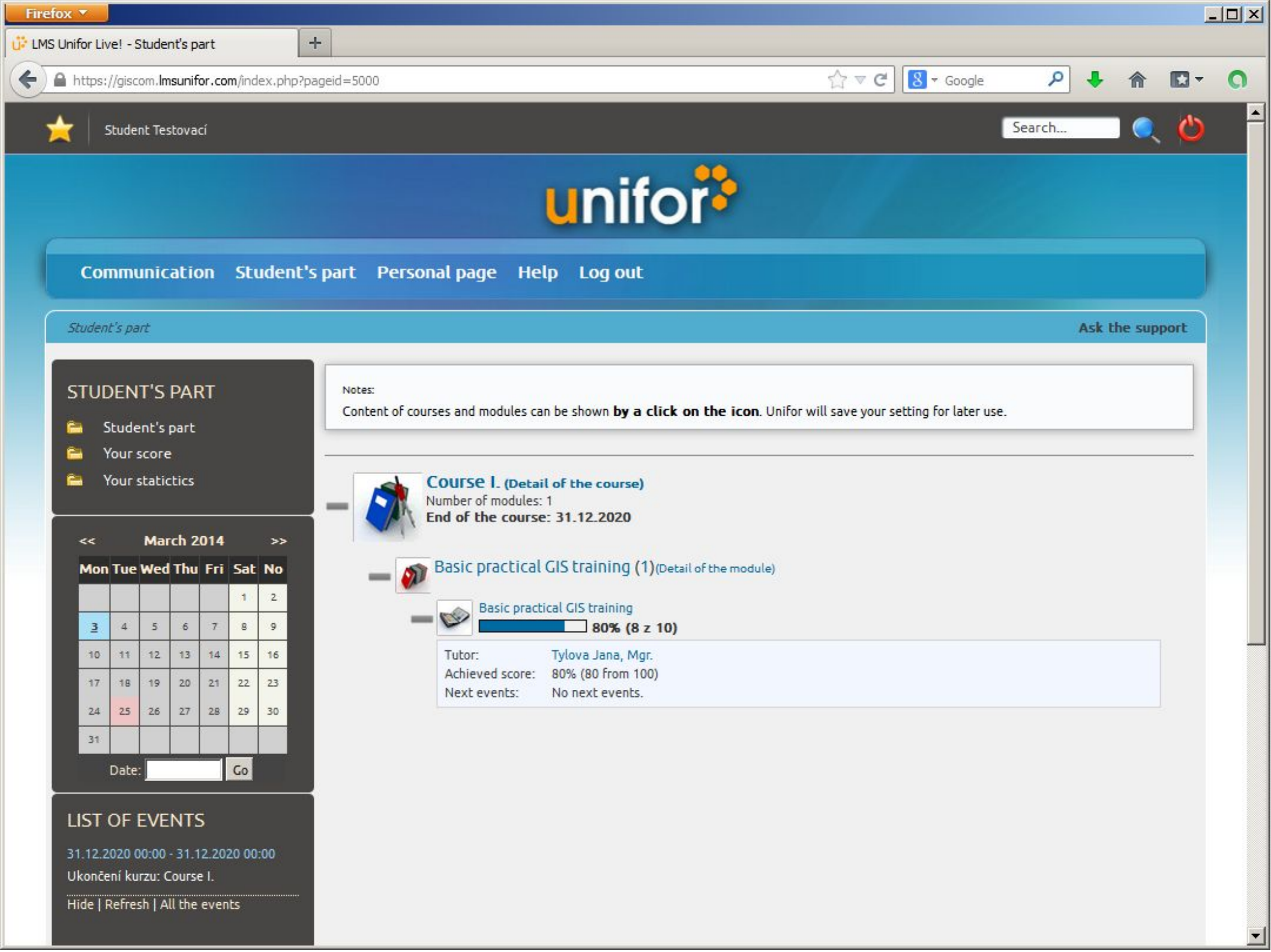
IE Explorer



Google Chrome



Opera



STUDENT'S PART

- Student's part
- Your score
- Your statistics

Notes:
Content of courses and modules can be shown **by a click on the icon**. Unifor will save your setting for later use.

<< March 2014 >>

Mon	Tue	Wed	Thu	Fri	Sat	No
					1	2
3	4	5	6	7	8	9
10	11	12	13	14	15	16
17	18	19	20	21	22	23
24	25	26	27	28	29	30
31						

Date: Go

COURSE I. (Detail of the course)
Number of modules: 1
End of the course: 31.12.2020

Basic practical GIS training (1) (Detail of the module)

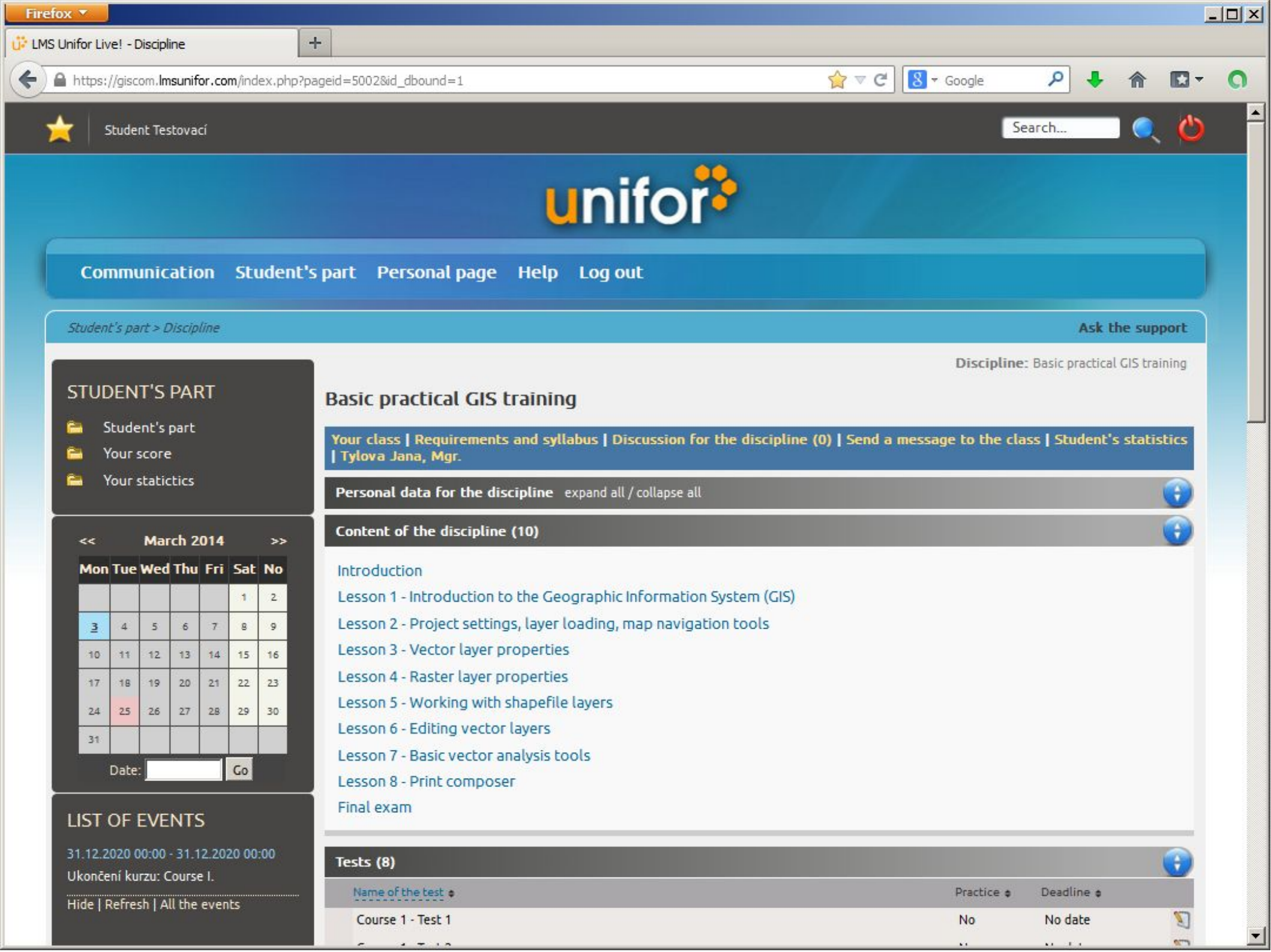
Basic practical GIS training
80% (8 z 10)

Tutor: Tylova Jana, Mgr.
Achieved score: 80% (80 from 100)
Next events: No next events.

LIST OF EVENTS

31.12.2020 00:00 - 31.12.2020 00:00
Ukončení kurzu: Course I.

Hide | Refresh | All the events



Discipline: Basic practical GIS training

STUDENT'S PART

- Student's part
- Your score
- Your statistics

<< March 2014 >>

Mon	Tue	Wed	Thu	Fri	Sat	No
					1	2
3	4	5	6	7	8	9
10	11	12	13	14	15	16
17	18	19	20	21	22	23
24	25	26	27	28	29	30
31						

Date: Go

LIST OF EVENTS

31.12.2020 00:00 - 31.12.2020 00:00
Ukončení kurzu: Course I.
Hide | Refresh | All the events

Basic practical GIS training

[Your class](#) | [Requirements and syllabus](#) | [Discussion for the discipline \(0\)](#) | [Send a message to the class](#) | [Student's statistics](#) | [Tylova Jana, Mgr.](#)

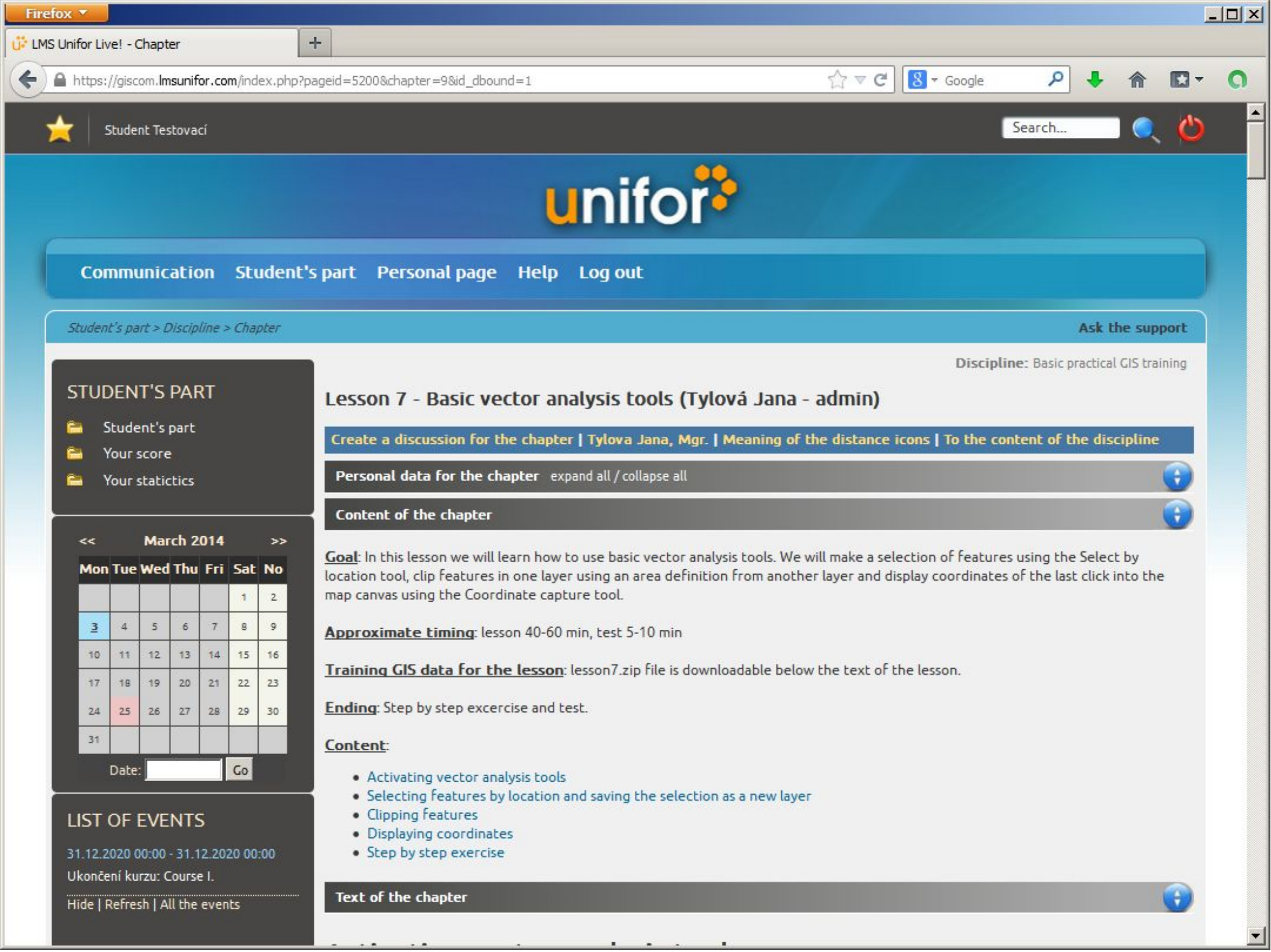
Personal data for the discipline expand all / collapse all

Content of the discipline (10)

- Introduction
- Lesson 1 - Introduction to the Geographic Information System (GIS)
- Lesson 2 - Project settings, layer loading, map navigation tools
- Lesson 3 - Vector layer properties
- Lesson 4 - Raster layer properties
- Lesson 5 - Working with shapefile layers
- Lesson 6 - Editing vector layers
- Lesson 7 - Basic vector analysis tools
- Lesson 8 - Print composer
- Final exam

Tests (8)

Name of the test	Practice	Deadline
Course 1 - Test 1	No	No date



Discipline: Basic practical GIS training

STUDENT'S PART

- Student's part
- Your score
- Your statistics

<< March 2014 >>

Mon	Tue	Wed	Thu	Fri	Sat	No
					1	2
3	4	5	6	7	8	9
10	11	12	13	14	15	16
17	18	19	20	21	22	23
24	25	26	27	28	29	30
31						

Date: Go

LIST OF EVENTS

31.12.2020 00:00 - 31.12.2020 00:00
 Ukončení kurzu: Course I.
 Hide | Refresh | All the events

Lesson 7 - Basic vector analysis tools (Tylová Jana - admin)

Create a discussion for the chapter | Tylova Jana, Mgr. | Meaning of the distance icons | To the content of the discipline

Personal data for the chapter expand all / collapse all

Content of the chapter

Goal: In this lesson we will learn how to use basic vector analysis tools. We will make a selection of features using the Select by location tool, clip features in one layer using an area definition from another layer and display coordinates of the last click into the map canvas using the Coordinate capture tool.

Approximate timing: lesson 40-60 min, test 5-10 min

Training GIS data for the lesson: lesson7.zip file is downloadable below the text of the lesson.

Ending: Step by step exercise and test.

Content:

- Activating vector analysis tools
- Selecting Features by location and saving the selection as a new layer
- Clipping Features
- Displaying coordinates
- Step by step exercise

Text of the chapter